

NJ013-0084

BLDG NO	DESCRIPTION	BLDG NO	DESCRIPTION
120	HOUSE	277	HOUSE
130	GARAGE	278	HOUSE
177	HOUSE	285	GARAGE
179	HOUSE	286	GARAGE
188	GARAGE	287	GARAGE
197	GARAGE	288	GARAGE
229A	PUMP HOUSE	289	SWIMMING POOL
233	TENNIS COURT	299	WADING POOL
239	WATER TOWER	315	HELICOPTER PAD
249	WATER TOWER	461	WATER TANK
276	HOUSE	471	STORAGE AREA

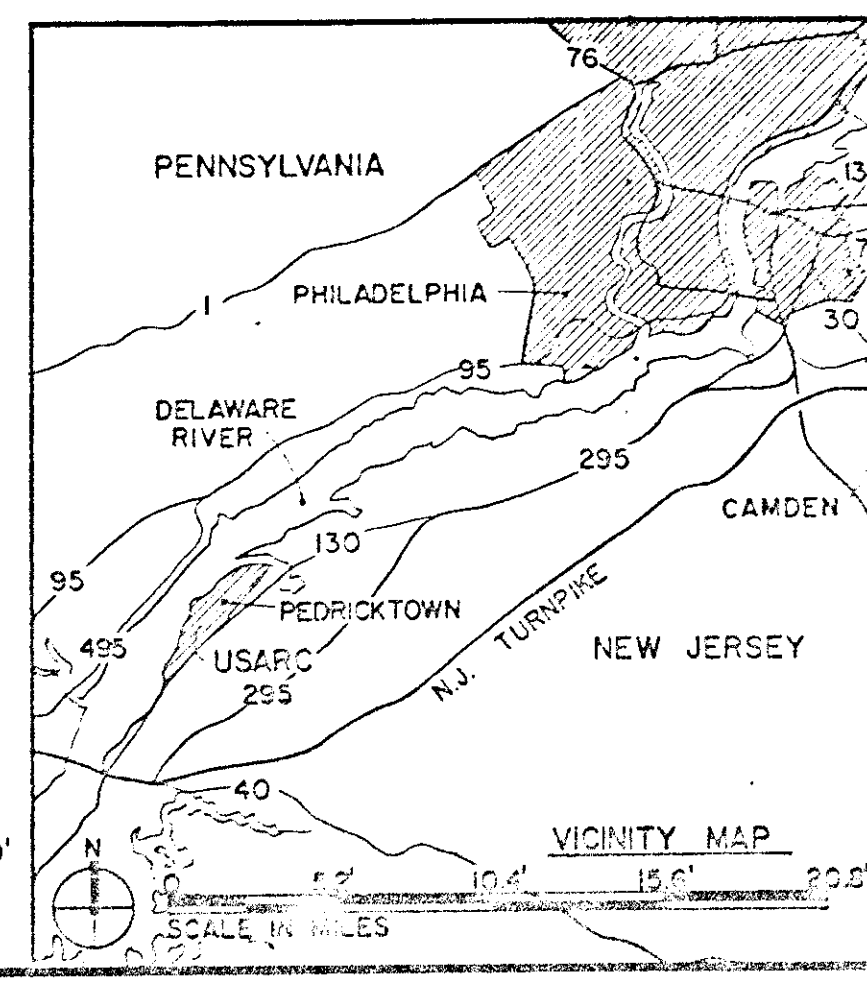
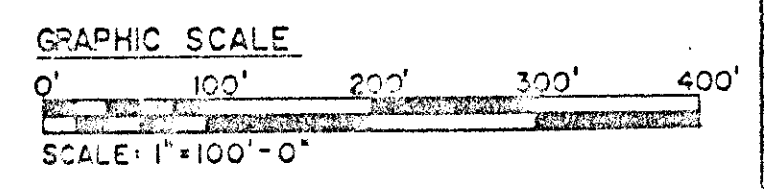
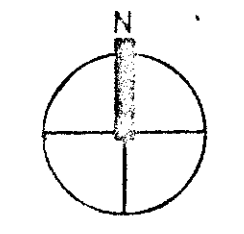
PO0100	SENTRY STATION	PO0464	GEN STOREHOUSE
PO0171	USARC	PO0473	FE FACILITY
PO0173	OPEN MESS OFF	PO0474	FE FACILITY
PO0184	MOTOR REPAIR SHOP	PO0475	LAVATORY BLDG
PO0190	SENTRY STATION	PO0480	GEN PURP WAREHOUSE
TO0229	WATER PUMP PLANT	TO0484	FE STOREHOUSE
TO0268	EXCHANGE BRANCH	PO0485	HEAT PLANT BLDG
PO0269	BATH HOUSE	PO0494	FE FACILITY
PO0273	EM BK W/O MS	PO0495	FE MNT SHOP
PO0274	DISP W/O BEDS	PO0506	FE STOREHOUSE
PO0279	LAVATORY BLDG	PO0530	SEWAGE PLANT
SO0298	CHLORINATOR BLDG		
PO0322	OPEN MESS MCO		
PO0351	EM BK W/O MS		
PO0371	EM BK W/O MS		
PO0380	EXCHANGE MAIN RETL		
PO0404	GEN STOREHOUSE		
PO0413	GAS STATION BLDG		
PO0421	SENTRY STATION		
PO0422	ELEC POWER PI DI		
PO0432	COMM CENTER		
PO0434	FE STOREHOUSE		
440	CONSOLIDATED MESS HALL		
PO0452	WATER PUMP PL		

SCHEDULE OF QUANTITIES	
59,275 ACRES	GROUND MAINTENANCE
44,777 LINE FT	GRASS CUTTING
	EDGING WORK
	SNOW REMOVAL
231,620 SQ FT	PRIMARY ROADS
24,000 SQ FT	PARKING AREAS
10,000 LINE FT	BIKEWALKS
	STEPS
	LANDINGS

STONE CORNER MONUMENT 27

GENERAL LEGEND

[Symbol]	GROUND MAINTENANCE	[Symbol]	SNOW REMOVAL
[Symbol]	CONTRACT LIMIT LINE	[Symbol]	SHRUB
[Symbol]	CONTOUR LINE	[Symbol]	STUMP
[Symbol]	SPOT ELEVATION	[Symbol]	APPROX LOCATION OF
[Symbol]	TREE	[Symbol]	SIGNS
[Symbol]	COLLARS	[Symbol]	CHAIN FENCE
[Symbol]	UTILITY EASEMENT	[Symbol]	C.B. CATCH BASIN
[Symbol]	PROPERTY LINE	[Symbol]	W/WHIN FENCE
[Symbol]	MATCH LINE	[Symbol]	IRON PICKET FENCE
[Symbol]	CENTER LINE		



ROBERT COUCH ASSOCIATES		UNITED STATES ARMY TRAINING CENTER AND FORT DIX DISTRICT OFFICE OF ENGINEERING AND HOUSING, FORT DIX, NEW JERSEY 08040	
DRAWN	S.S.	SIEVERS - SANDBERG U.S. ARMY RESERVE CENTER PEDRICKTOWN, N.J.	
DESIGNED		GENERAL SITE MAP	
IN CHARGE		GROUNDS MAINTENANCE / SNOW REMOVAL	
DATE			
SCALE	1" = 100'-0"		
DATE	10/15/87		